

Monroe County, Michigan

Monroe County, Michigan

Community Profile

People

The total population of Monroe County is 148,584. The median age is 41.44

148,584

Total Population



49.32%

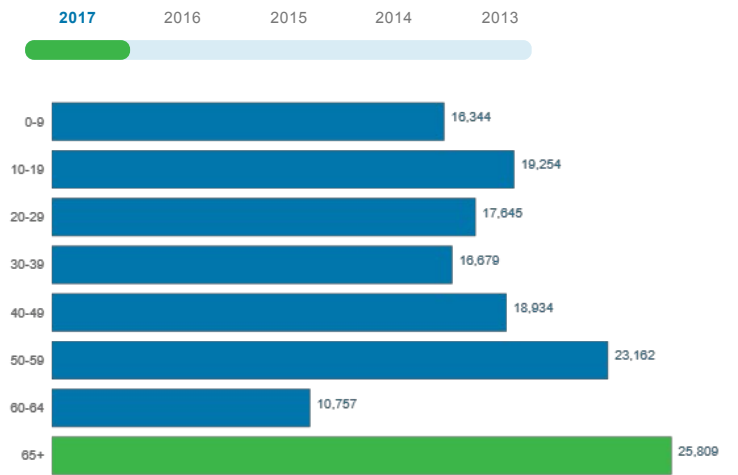
Male



50.68%

Female

Age Distribution



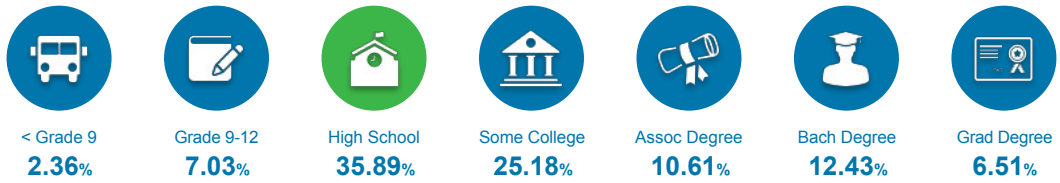
Median Age

41

Educational Attainment



The majority of the population in Monroe County has a high school degree, and 29.55% have a college degree.



Labor Force



Monroe County has a labor force of 73,637 people, with an unemployment rate of 5%.

73,637

Labor Force

5%

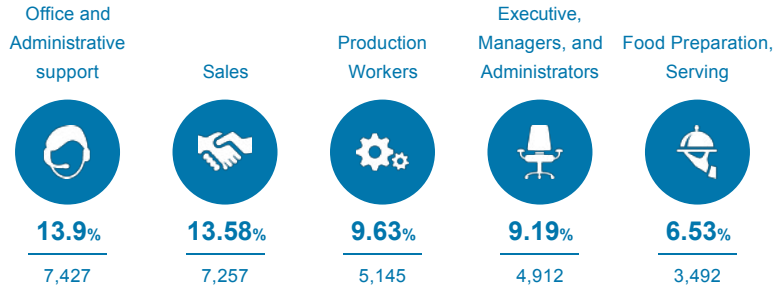
Unemployment Rate

▲ 8.7%

Unemployment Rate
Change (1 year)

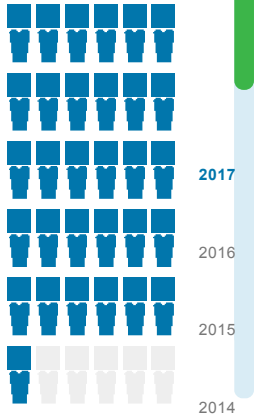
Talent

Where are the top jobs by occupation?



Total Employees

53,442



The work distribution of total employees in Monroe County is:



Total Establishments

4,611

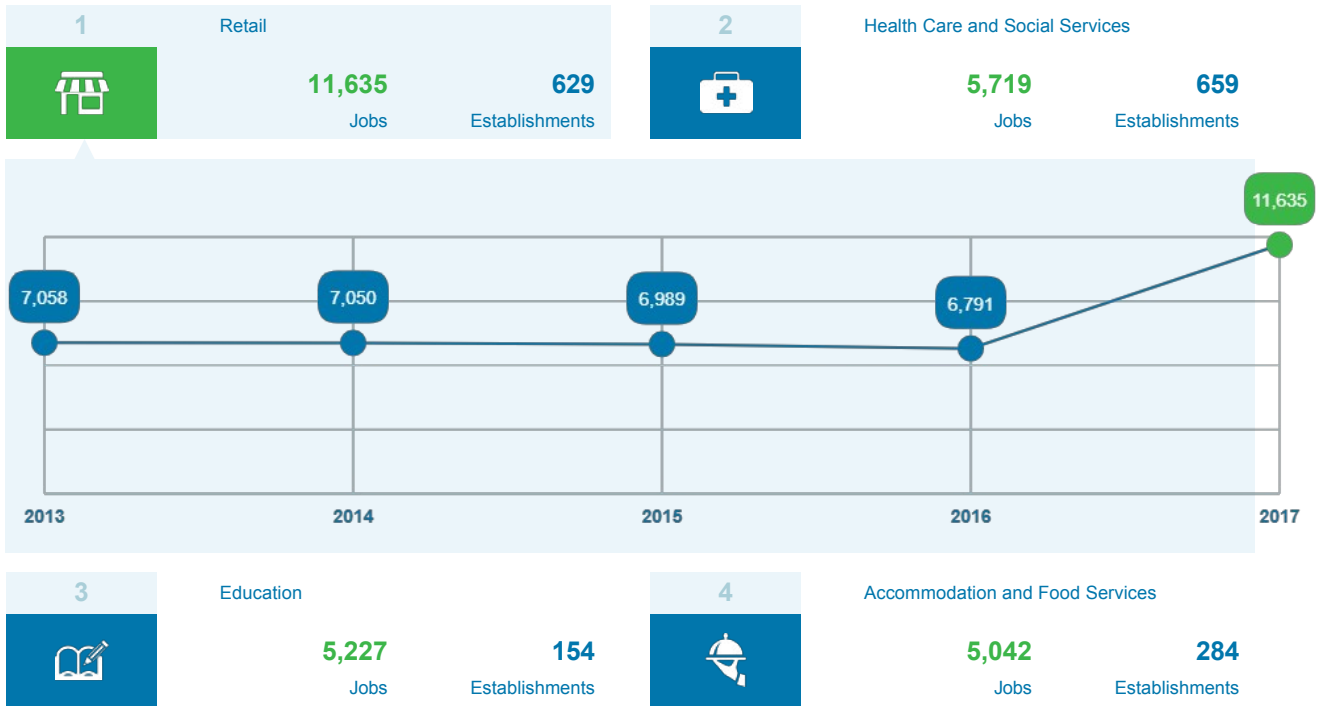


Businesses and Jobs

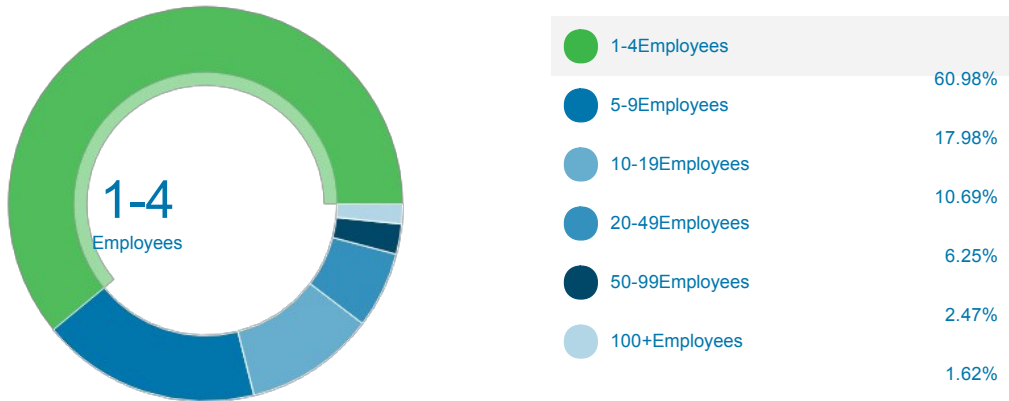


Monroe County has a total of 4,611 businesses. In 2017, the leading industries in Monroe County were Retail, Health Care and Social Services, Education, and Accommodation and Food Services.

What are the top industries by jobs?



How many employees do businesses in Monroe County have?



Income and Spending



Households in Monroe County earn a median yearly income of \$59,889. 49.91% of the households earn more than the national average each year. Household expenditures average \$56,198 per year. The majority of earnings get spent on Shelter, Transportation, Food and Beverages, Health Care, and Utilities.



\$59,889

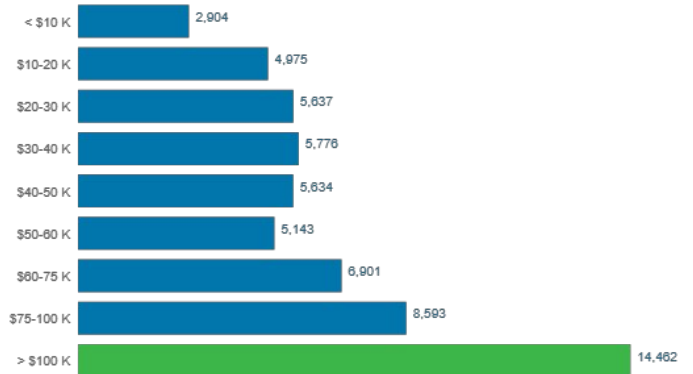
Median Household Income

0% more than the county

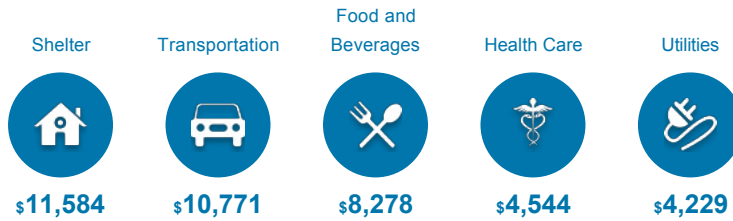
10% more than the state

1% more than the nation

Income Distribution



How do people spend most of their money?
PER HOUSEHOLD



\$56,198

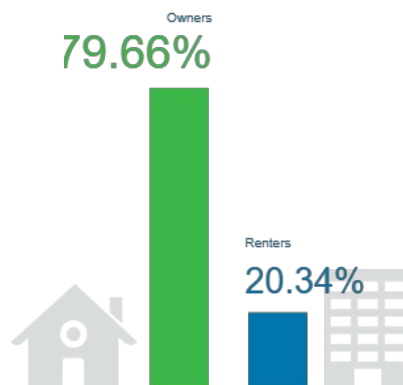
Median Household Expenditure

Housing



There are 292% more households who own their homes than there are renters.

Owners vs. Renters



Transportation



Residents spend an average of 25 minutes commuting to work. Monroe County is served by 64 airports within 50 miles. Rail can be accessed within the community. Interstates can be accessed within the community.



25_{min}

Commute Travel Time



5 + 64_(+50 miles)

Airports in Community



Interstate

In Community



Freight Rail

In Community

Taxes



Top State Corporate Income Tax

6%

Top State Corporate Capital Gains Tax

6%

Top State Personal Income Tax

4.25%

Top State Personal Capital Gains Tax

4.3%

State Sales Tax

6%